

A P P E N D I X A
CONTEXT AREA ANALYSIS MAPS



HISTORIC DRAINAGEWAYS



EXISTING DRAINAGEWAYS



DRAINAGE COMPOSITE



EXISTING GREENWAYS



EXISTING PARKS



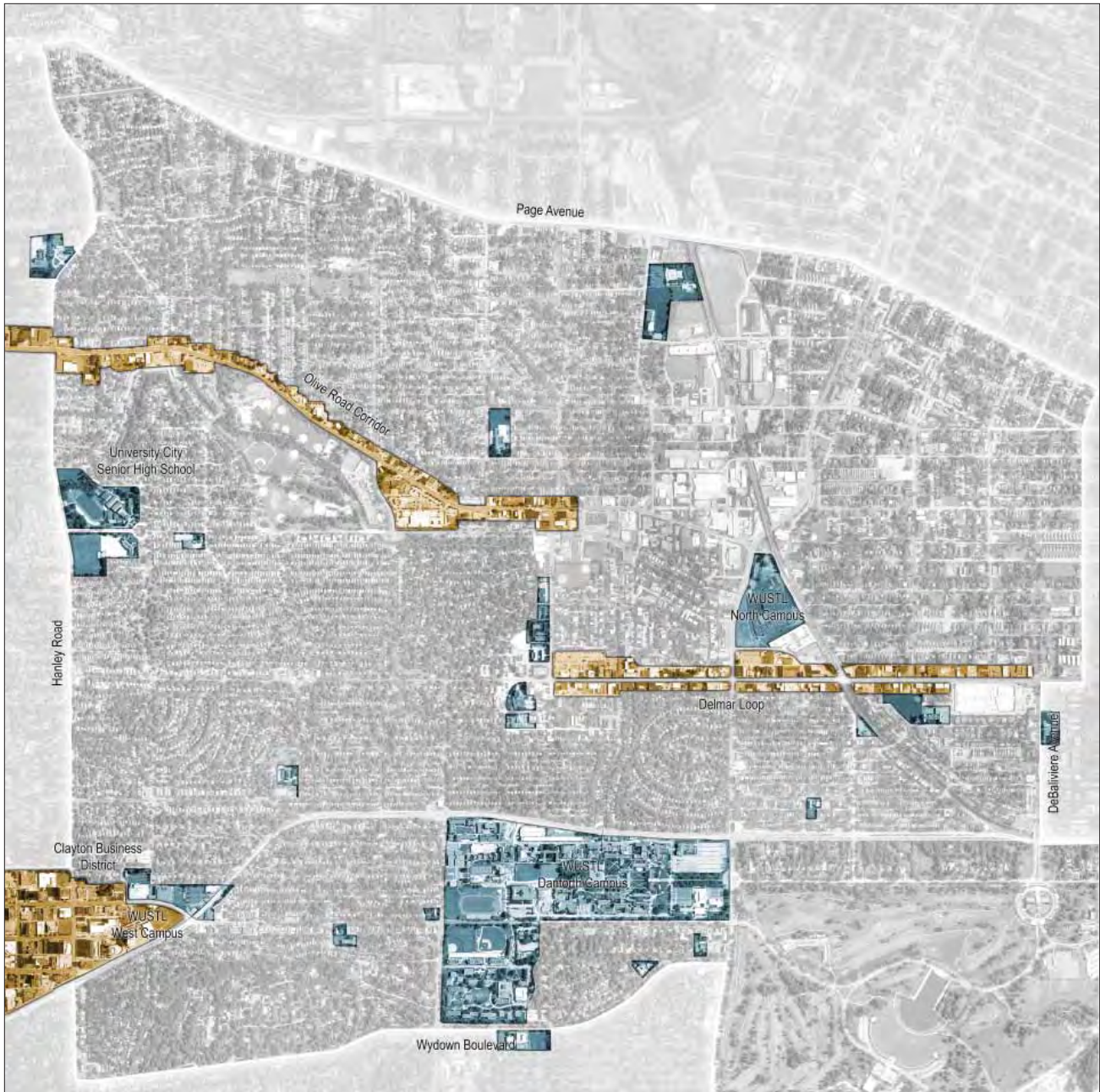
GREENWAYS & PARKS COMPOSITE



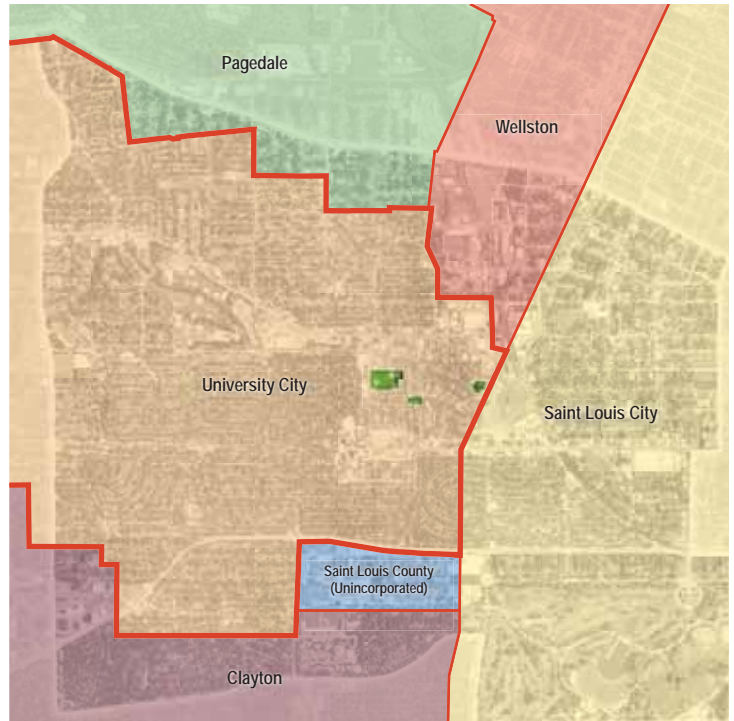
EXISTING INSTITUTIONS



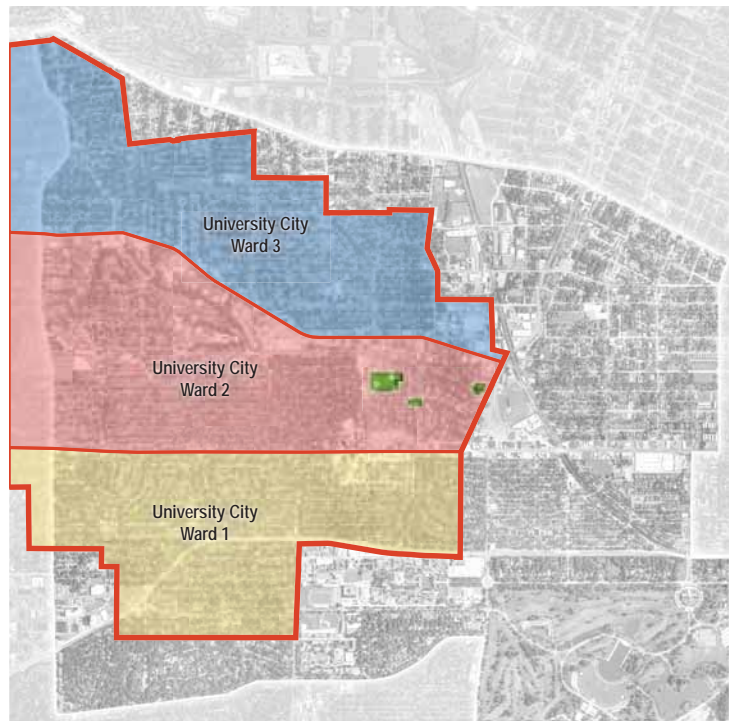
EXISTING COMMERCIAL DISTRICTS



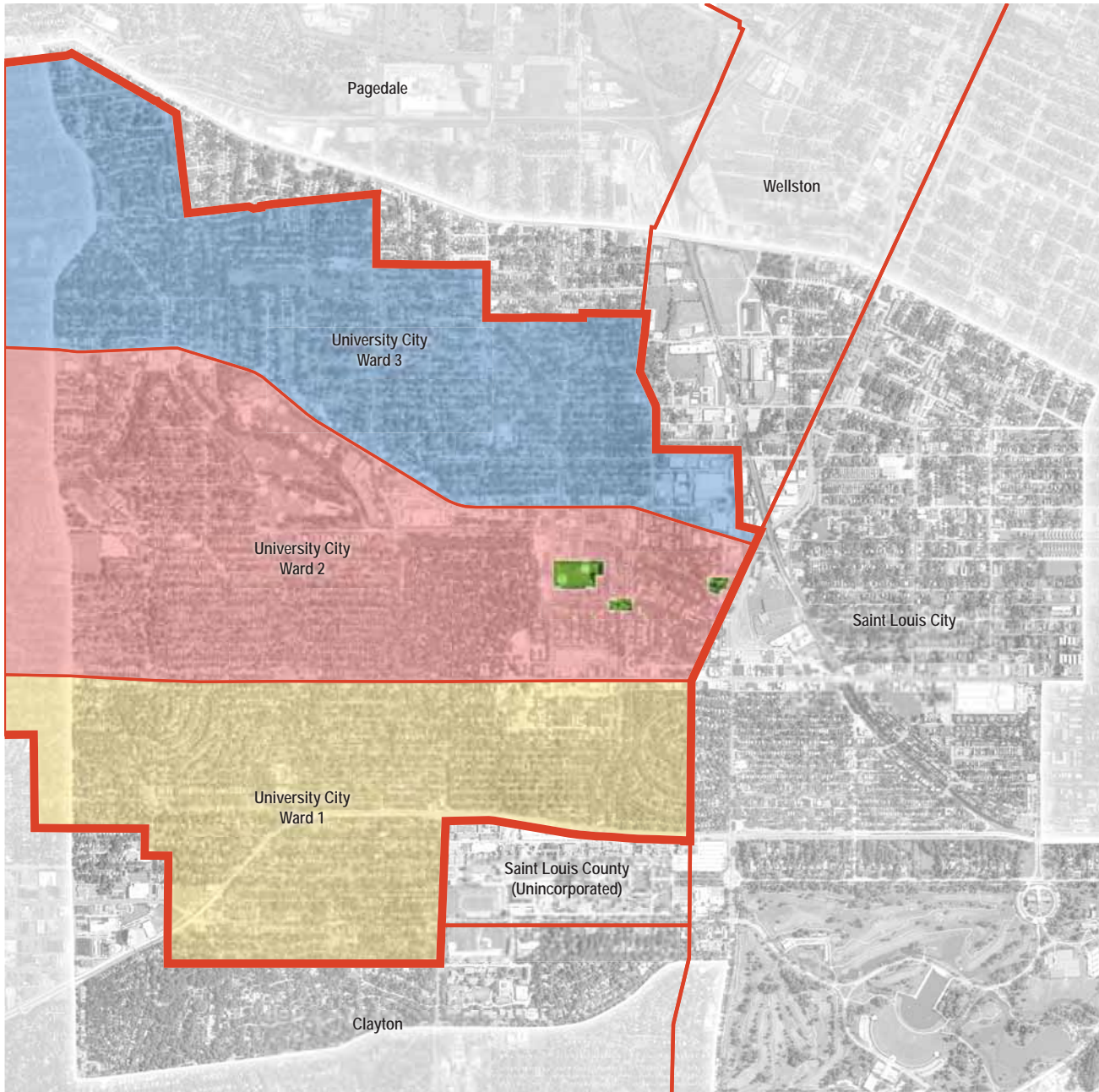
INSTITUTIONAL & COMMERCIAL DISTRICT COMPOSITE



MUNICIPAL BOUNDARIES



WARD BOUNDARIES



JURISDICTIONAL COMPOSITE

